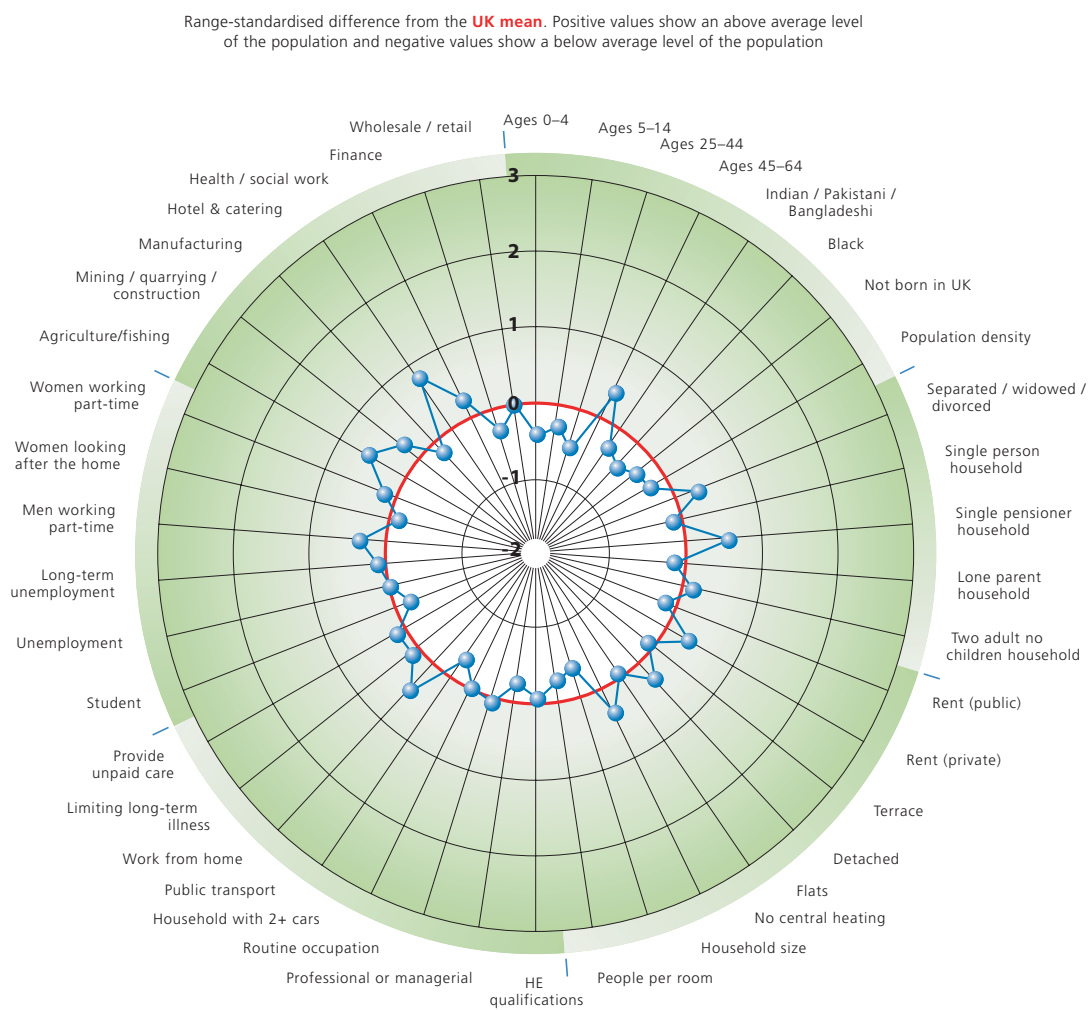


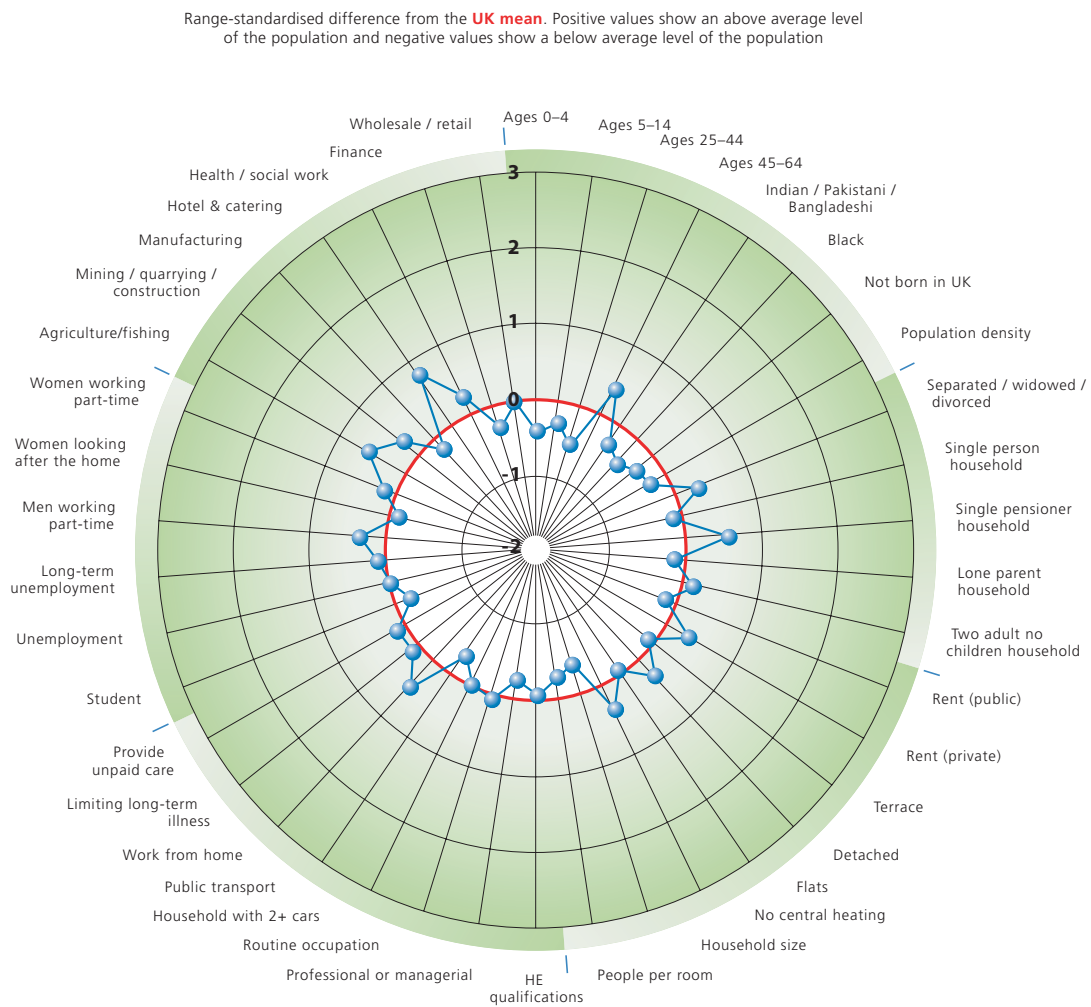
Supergroup 6 – Coastal and Countryside (10.0% of UK population)

The local authorities in this supergroup are located around the coast of Great Britain and some inland areas. This supergroup comprises one group, which splits into three subgroups. Caradon is the most typical local authority district (LAD) and Blackpool is the least typical.



Group 6.10 – Coastal and Countryside (10.0% of UK population)

This group is located around the coast of Great Britain and some inland areas. Caradon is the most typical LAD and Blackpool is the least typical authority in this group.

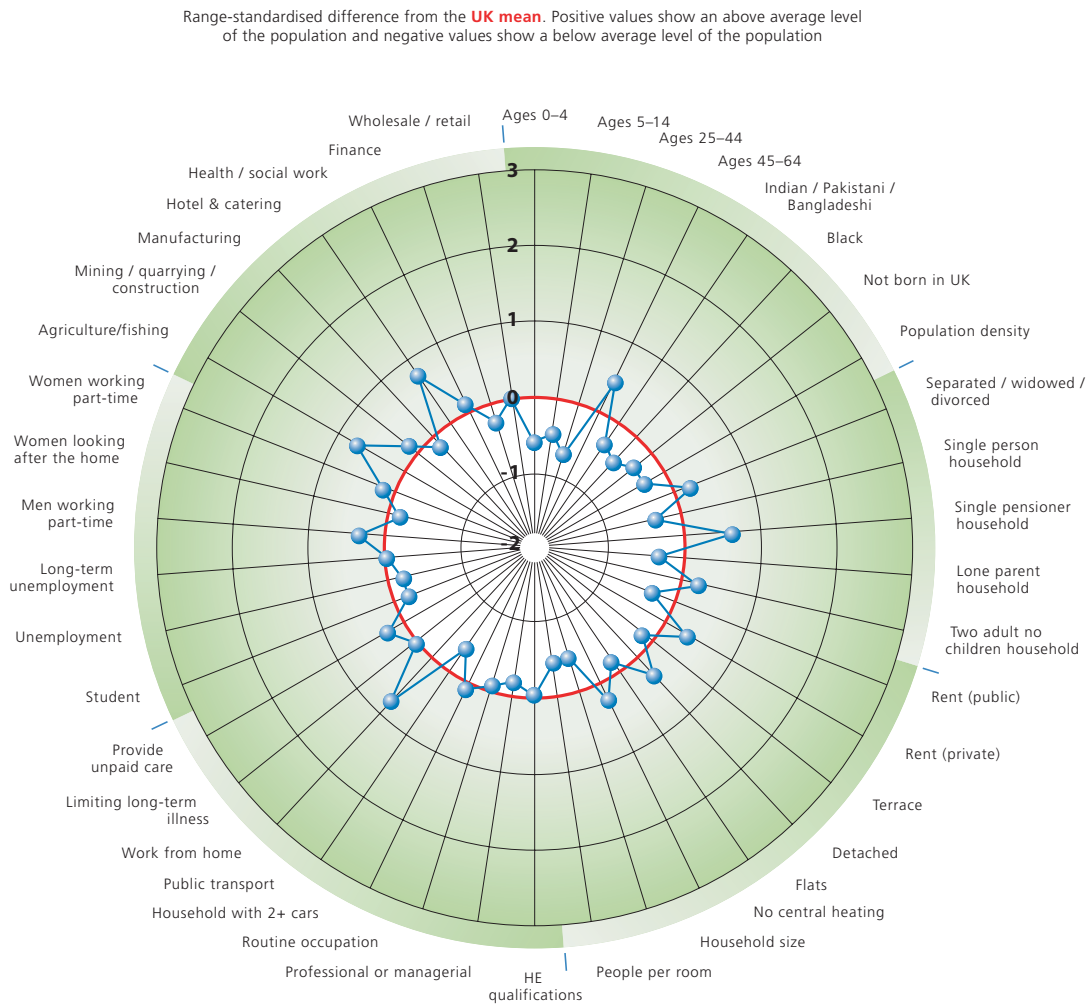


Subgroup comparison

Within the Coastal and Countryside supergroup there are three subgroups.

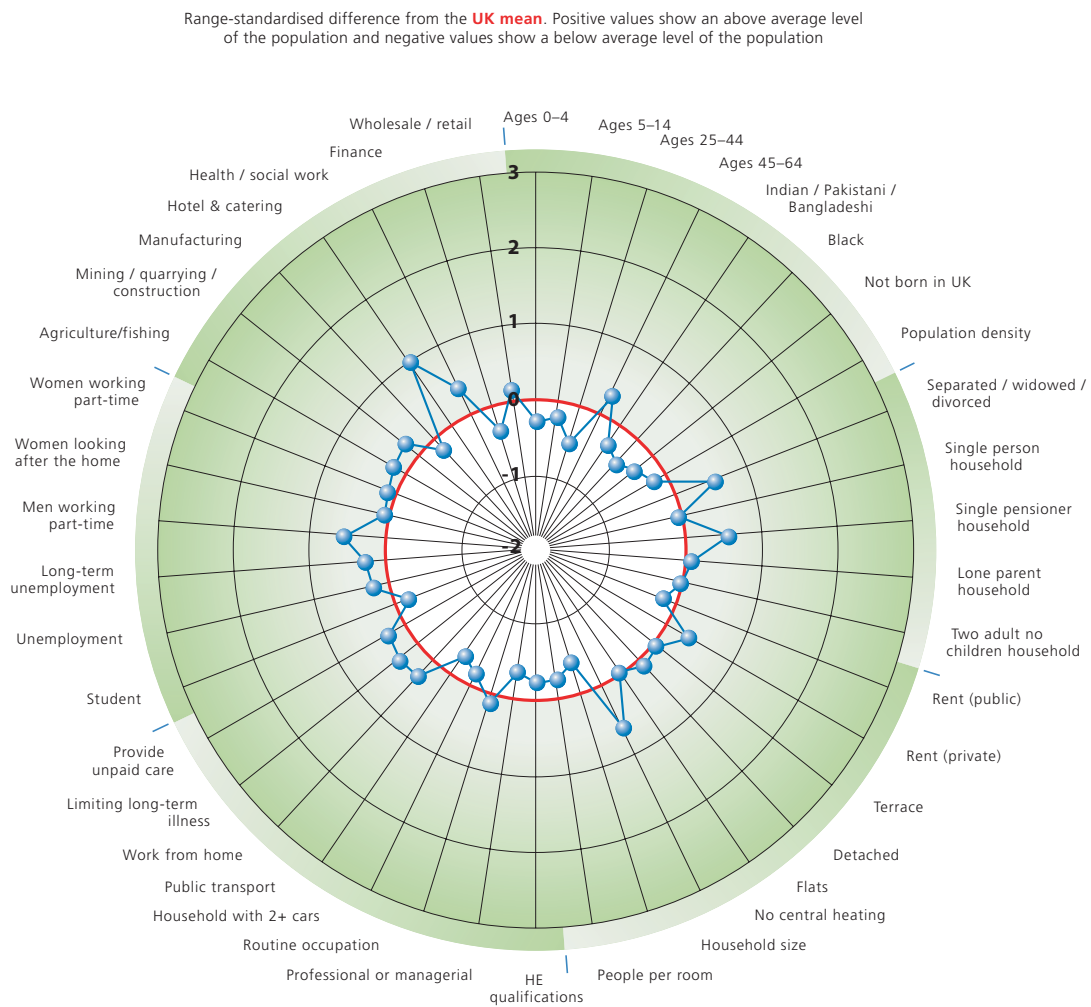
Subgroup 6.10.17 – Coastal and Countryside - A (contains 4.0% of UK population)

The members of this subgroup are in England and Wales. West Dorset is the most typical LAD and West Somerset the least typical in this subgroup.



Subgroup 6.10.18 – Coastal and Countryside - B (contains 3.9% of UK population)

The members of this subgroup are on the English and Welsh coast. Scarborough is the most typical LAD and Blackpool the least typical in this subgroup.



Subgroup 6.10.19 – Coastal and Countryside - C (contains 2.0% of UK population)

The members of this subgroup are located in Scotland. Highland is the most typical LAD and Aberdeenshire the least typical in this subgroup.

